
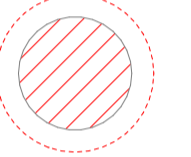





This document and its design content is copyright ©. It shall be read in conjunction with all other associated project information including models, specifications, schedules and related consultants documents. Do not scale from documents. All dimensions to be checked on site. Immediately report any discrepancies, errors or omissions on this document to the Originator. If in doubt ASK.  
 © Crown copyright (and database rights) 2015 Ordnance Survey 100019594 - reuse or additional photo copies of this map are not permitted except where the end user holds a relevant licence with Ordnance Survey.

**Safety Health and Environmental Information Box**

Construction Risks, Maintenance/cleaning Risks, Demolition/adaptation Risks

**Notes:**

-  Trees to be removed in Phase 1
-  Root protection Areas with 2m surrounding fencing zone
-  Possible Attenuation Pond Location - subject to detailed drainage strategy to be implemented in Phase 1
-  New hedgerow
-  New 2.4m high steel palisade security fencing

RevID	Detail	Transmittal	Transmittal
		ed. By:	Set Date:



bit  
 Wellington Civic Offices, Larkin Way, Wellington, Telford, Shropshire, TF1 1LX  
 T: 01952 384500  
 W: www.bit-group.co.uk

Project **Plot 6 Hortonwood 60**

Client **Omega Lighting & Electronics Ltd**

Layout Title **Phase 1 Site Plan**

Scale @ A1 Status **Planning**  
 1:500

Drawing Number						
project	originator	zone	level	type	note	number
20472	bit	00	XX	DR	A_04104	02